






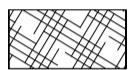




- Key to Hard Surfacing Details**
-  A: Hoggin Footpath
  -  B: 3m Wide Tarmac Footpath
  -  C & D: No Dig Hoggin Footpath  
Refer to drawing: 5109 / HS16 for hard surfacing section details.
  -  Site Boundary
  -  Proposed Bin
  -  Proposed Dog Bin
  -  Proposed Bench
  -  Proposed Bench with Back Rest
  -  Proposed Information Board
  -  Existing Footpath Network
  -  Extg. hard standing surfacing to be broken out.
  -  Extg. road surface broken out & seeded with a suitable amenity grass mix.
  -  New raised concrete kerb such as Marshalls Conservation Textured Kerb 145 x 255mm or similar approved.
  -  Metal Estate Fencing 1.2m (h) with 1.2 x 1.2m(h) estate gate access points.
  -  Pressure treated timber knee high rail 600mm (h) posts max 1500mm ctrs.
  -  Double Leaf Gated Access to Allotments



REV	DATE	NOTE	Drawn	CHK'd
U	21.12.18	Vehicular access to allotments provided	JM	
T	29.11.18	Hoggin footpath removed in northern eco zone	JM	
S	21.11.18	Ramp access to tennis courts/hoggin paths changed to tarmac / trim trail amended mown paths shown / attenuation pond & access updated/ seating updated.	JM	

