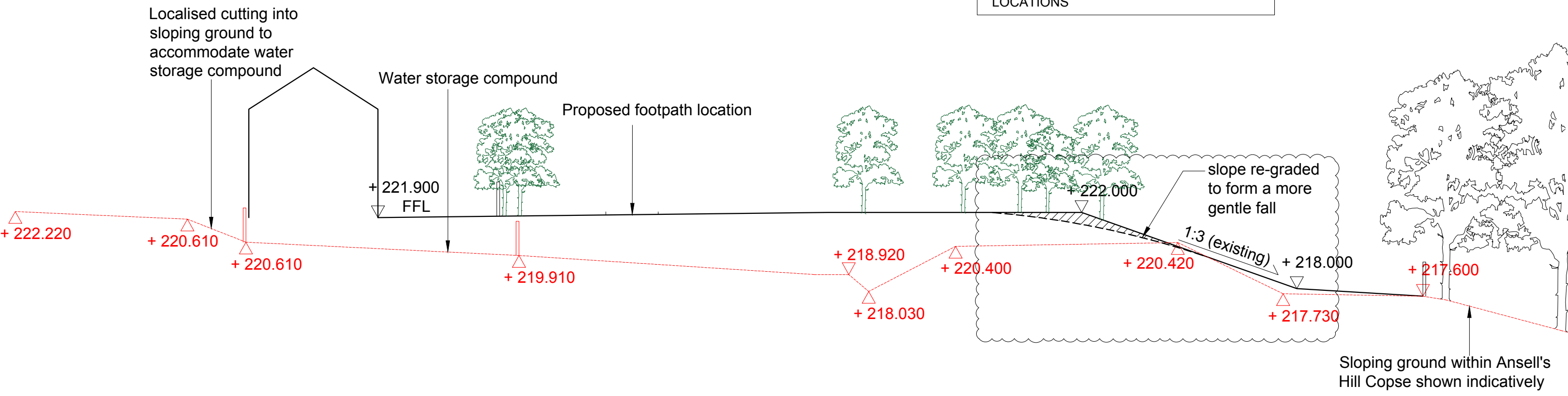
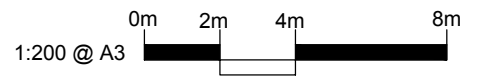







C

NOTE: REFER TO HARD SURFACING PLAN 5109.HS.19 FOR SECTION LINE LOCATIONS



D



- SECTION KEY**
-  Proposed levels
 -  Survey ground levels
 -  Survey levels
 -  Existing Trees
 -  Proposed Trees



aspect landscape planning

TITLE
Upper Rissington
Illustrative Section Details (Open Space)

CLIENT

SCALE as shown @ A3	DATE JUN 2017	DRAWN JM	CHK'D -
DRAWING NUMBER 5109 / SDOP / 02		REVISION A	