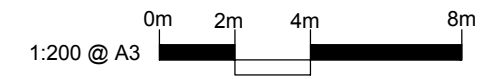







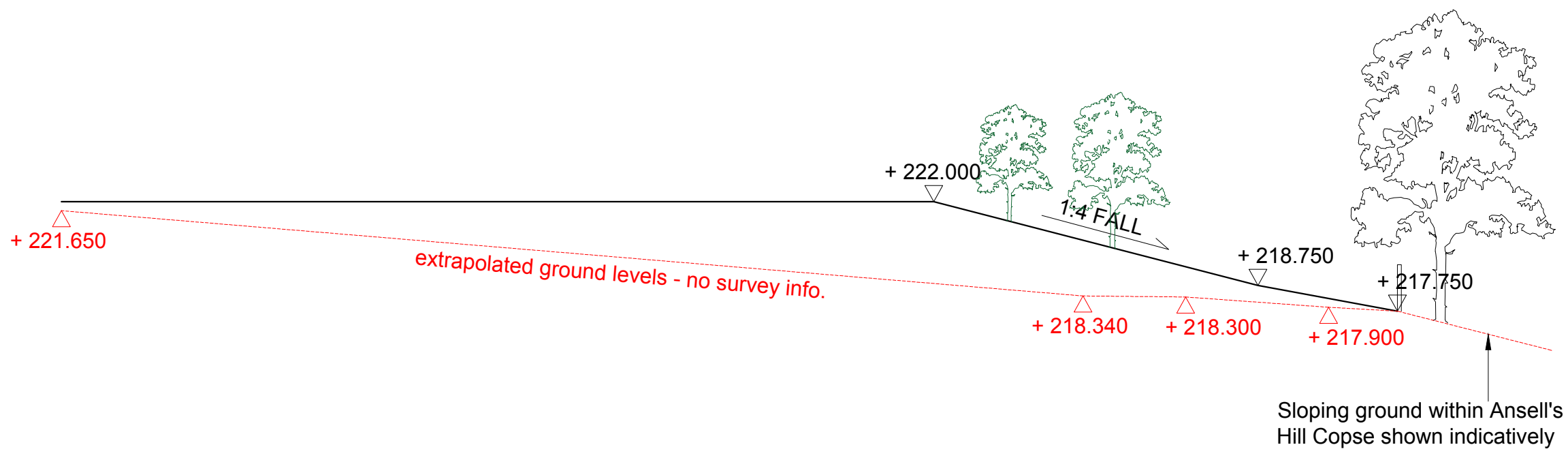
E

NOTE: REFER TO HARD SURFACING PLAN 5109.HS.19 FOR SECTION LINE LOCATIONS

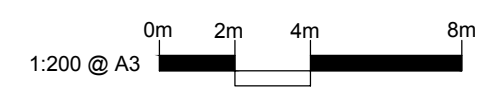


SECTION KEY

-  Proposed levels
-  Survey ground levels
-  Survey levels
-  Existing Trees
-  Proposed Trees



F - 1



TITLE
Upper Rissington
Illustrative Section Details (Open Space)

CLIENT

SCALE as shown @ A3	DATE JUN 2017	DRAWN JM	CHK'D -
DRAWING NUMBER 5109 / SDOP / 03		REVISION -	