




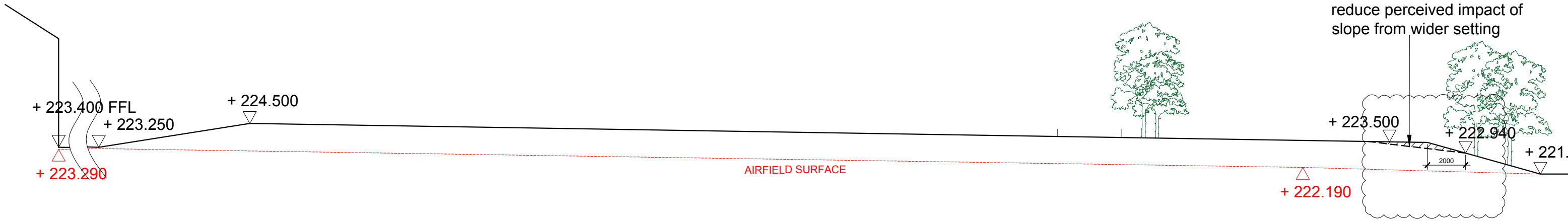
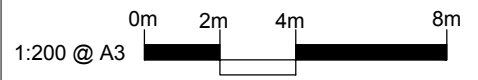


H

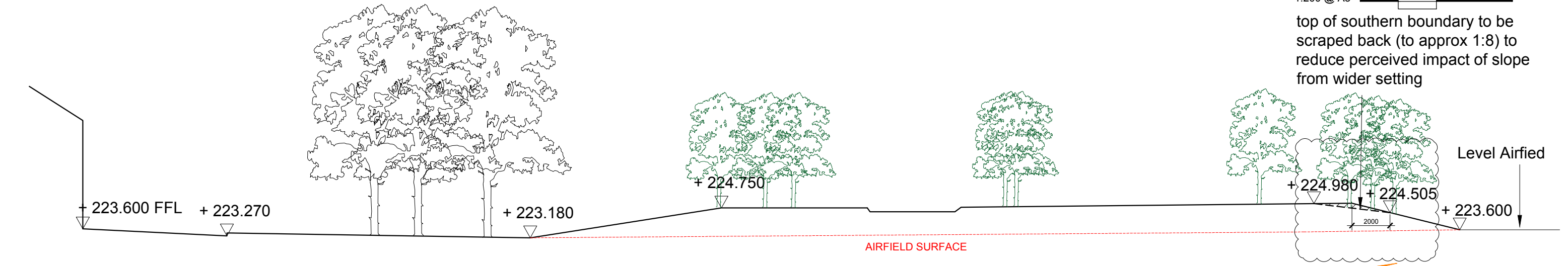
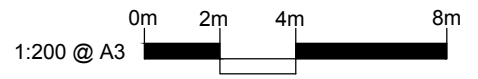
SECTION KEY

-  Proposed levels
-  Survey ground levels
-  Survey levels
-  Existing Trees
-  Proposed Trees

NOTE: REFER TO HARD SURFACING PLAN 5109.HS.19 FOR SECTION LINE LOCATIONS



I



aspect landscape planning

TITLE  
Upper Rissington  
Illustrative Section Details (Open Space)

CLIENT

SCALE as shown @ A3	DATE JUN 2017	DRAWN JM	CHK'D -
DRAWING NUMBER 5109 / SDOP / 05		REVISION A	