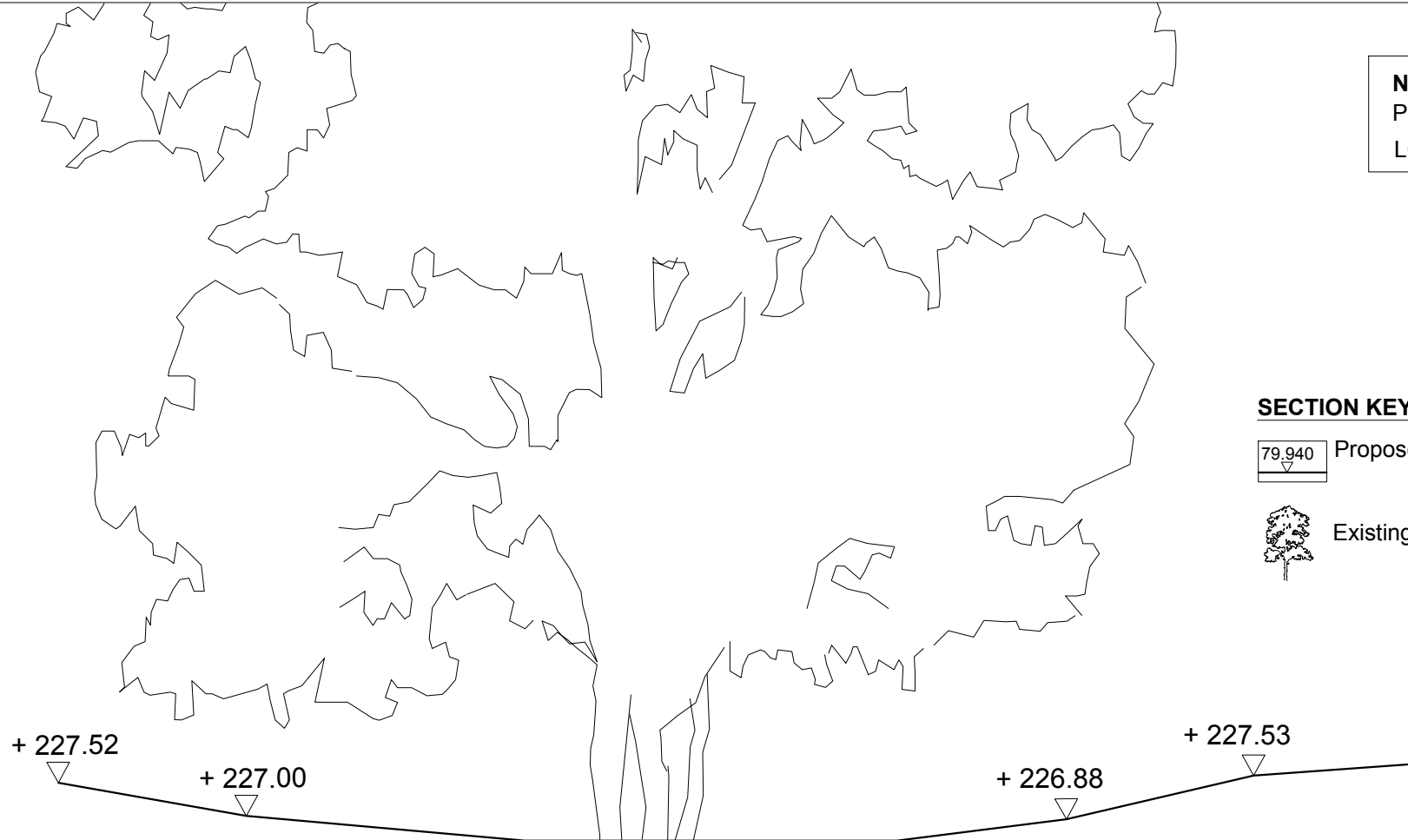
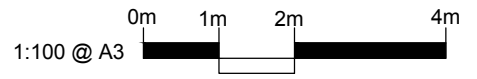


J

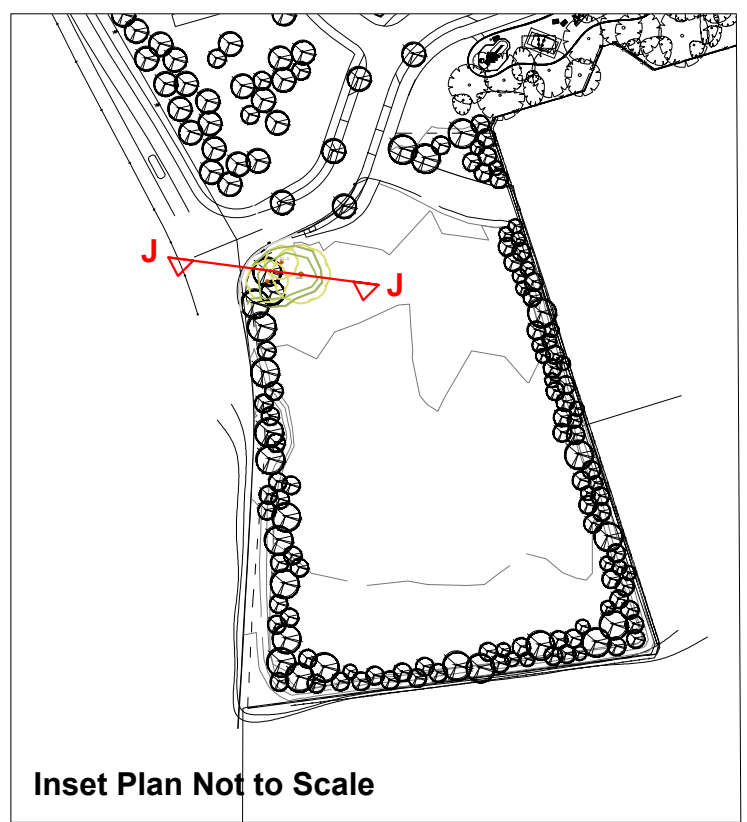


NOTE: REFER TO HARD SURFACING PLAN 5109.HS.19 FOR SECTION LINE LOCATIONS

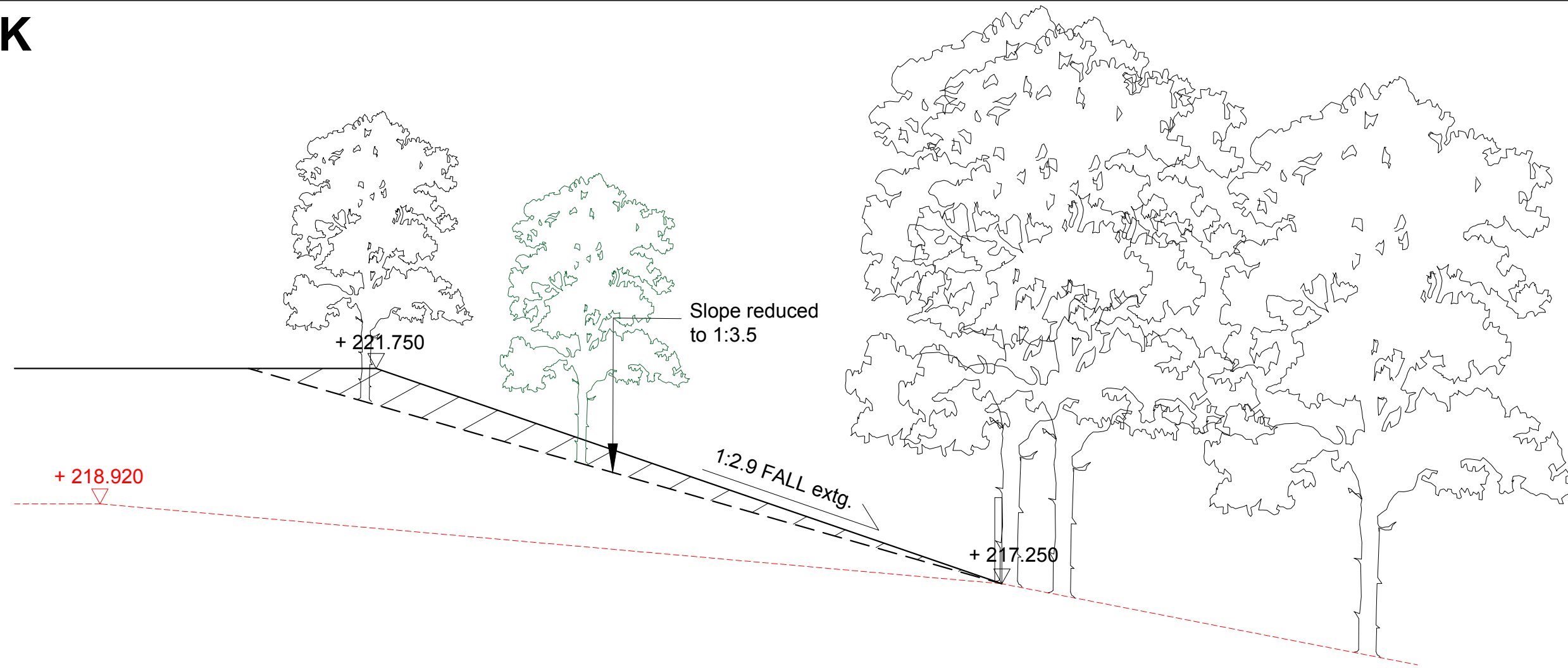


SECTION KEY

- 79.940 Proposed / Existing levels
- Existing Trees



K



aspect landscape planning

TITLE
Upper Rissington
Illustrative Section Details (Open Space)

CLIENT

SCALE as shown @ A3	DATE JUN 2017	DRAWN JM	CHK'D -
DRAWING NUMBER 5109 / SDOP / 06		REVISION -	