


HAGS - Eco Timber Trail Play
Adventure Trail 6 (PD 3000-45)



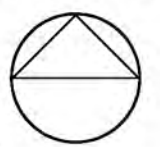
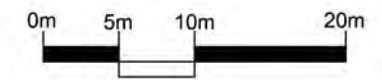
Adventure Trail 8 (PD 3000-47)



Adventure Trail 10 (PD 3000-49)



NOTES:
Based upon the Ordnance Survey map with permission of The Controller of Her Majesty's Stationary Office, © Crown Copyright.
Aspect Landscape Planning Ltd, West Court, Hardwick Business Park, Norel Way, Banbury OX16 2AF.
Licence 100045345
Copyright reserved
No Dimensions to be scaled from this drawing.



HAGS ROWER (8054662)



HAGS AIR WALKER (8054660)



HAGS FITNESS FRAME (8061243)



REV	DATE	NOTE	Drawn	Chk'd
B	22.11.18	Trim Trail Opposite Plot 44 removed	SFB	JM
A	02.05.18	To Case Officer's Comments		JM



TITLE
Upper Rissington
Trim Trail
CLIENT
Bovis & Linden Homes

SCALE	DATE	DRAWN
1:1500 @ A3	AUG 2017	JM
DRAWING NUMBER	REVISION	
5109.PS. ASP06	B	